

Notices to Mariners, SWEDEN Swedish Maritime Administration



Areas in Swedish Notices to Mariners



SWEDISH MARITIME
ADMINISTRATION

NtM-Editorial office
Swedish Maritime Administration
601 78 Norrköping

Sweden
Tel: 0771 630 605
E-mail: ufs@sjofartsverket.se

Publisher:
Hydrographer Patrik Wiberg

ANNOUNCEMENTS

No Announcements in this booklet.

NOTICES

Areas without notices in this booklet

Bay of Bothnia
Gulf of Finland
Gulf of Riga
Lake Mälaren and Södertälje Canal
South-Eastern Baltic
South-Western Baltic
The Sound
The Belts
Skagerrak
Inshore waters
not area bound

The Quark

*** 17507 (T)**

Chart: 42, 429, 512, 5121

Sweden. The Quark. S of Umeå. Fjärdgrund. Light out of order.

Time: Until further notice.

The light below has been reported as out of order.

Light 'Fjärdgrund' Oc(2) WRG 12s 18M	63-40,131N	020-20,534E
--------------------------------------	------------	-------------

Adm LoL C5888

Bsp Bottenhavet N 2019/s37, s45, s46, s47

Sjöfartsverket. Publ. 10 Mar 2023

Sea of Bothnia

*** 17503 (T)**

Chart: 524

Sweden. Sea of Bothnia. Sundsvall. Klingerfjärden. Sälstenarna. False sector.

Time: Until further notice.

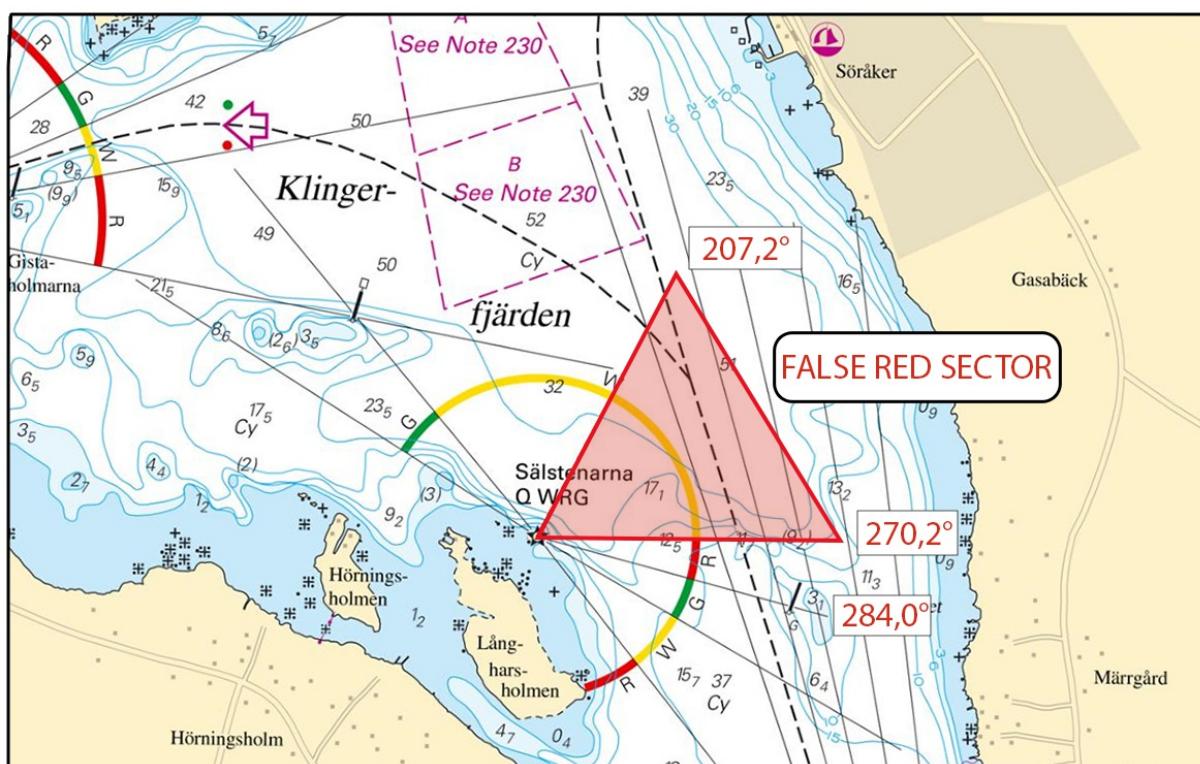
The red sector marked in the chartlet is incorrect arranged and is visible in a greater angle than intended. The sector is visible between 207.2° to 284.0°.

Correct red sector should be visible bewteen 270.2° and 284.0°.

Light 'Sälstenarna'	62-28,49N	017-28,5E
---------------------	-----------	-----------

Adm LoL. C6025

Bsp Bottenhavet N 2019/s08, Bsp Bottenhavet S 2019/s08, Bsp Bottenhavet S 2023/s08



Light 'Sälstenarna'

Sjöfartsverket. Publ. 15 Mar 2023

Sea of Åland and Archipelago Sea

* 16885

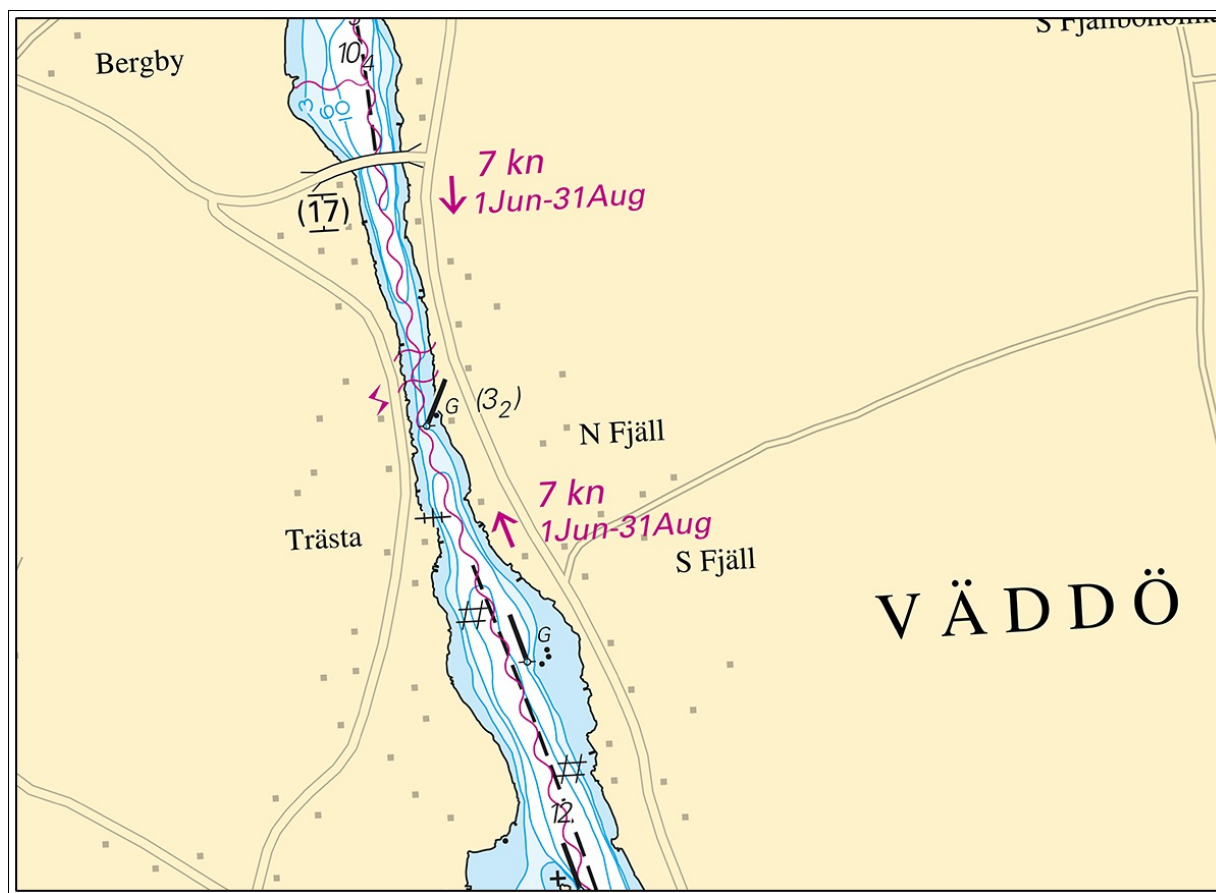
Chart: 536

Sweden. Sea of Åland and Archipelago Sea. NE of Norrtälje. Vaddö. Vaddö kanal. Trästa. Speed restriction.

Speed limit 7 knots will be introduced during the period June 1 - August 31. It will be applied from the Trästa bridge and 1500 meter to the south.

Insert	text "7 kn 1 Jun - 31 Aug"	a)	60-03,239N	018-46,466E
Insert	text "7 kn 1 Jun - 31 Aug"	b)	60-02,617N	018-46,620E

Bsp Stockholm N 2022/s17, s20



Speed restriction in Vaddö kanal

Länsstyrelsen Stockholms län. Publ. 15 Mar 2023

Northern Baltic

*** 17476 (P)**

Chart: 6212

Sweden. Northern Baltic. Norrköping. Pampushamnen. Buoyage.

Changes according to below table will be performed by the end of March 2023.

When the changes are completed a new announcement will be made.

Special purpose spar buoy	a)	58-37,511N	016-14,197E	Will be inserted
Special purpose spar buoy	b)	58-37,549N	016-14,237E	Will be inserted
Starboard hand light buoy FIG 3s	c)	58-37,588N	016-14,278E	Will be inserted
Starboard hand light buoy FIG 3s 'Nr 26'	d)	58-37,529N	016-14,479E	Will be moved

Not shown in ENC.

Bsp Ostkusten 2021/s26, s58, s59, Bsp Ostkusten 2023/s26, s58, s59

Norrköpings Hamn AB. Publ. 15 Mar 2023

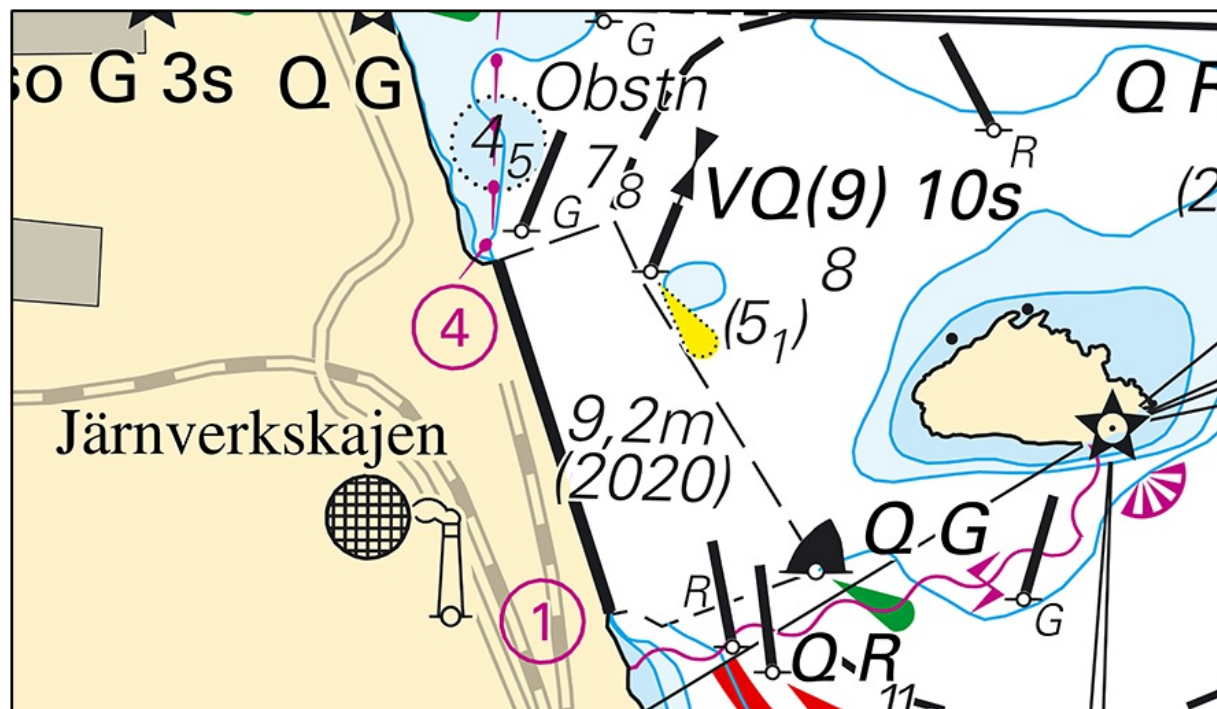
*** 17508**

Chart: 6211

Sweden. Northern Baltic. Oxelösund. Järnverkskajen. Depth on quay.

Delete	maritime limit between a) and b) according to chartlet	a)	58-40,537N	017-08,207E
		b)	58-40,492N	017-08,237E
Delete	depth on quay (8,8)	c)	58-40,515N	017-08,148E

Bsp Ostkusten 2021/s21, Bsp Ostkusten 2023/s21



Järnverkskajen in Oxelösund after amendments

Sjöfartsverket. Publ. 14 Mar 2023

*** 17513 (T)****Chart: 10, 61, 616, 6162, 6163, 62****Sweden. Northern Baltic. E of Utö. Firing exercises. March 13 - 19, 2023.**Expired notices: [2023:953/17481\(T\)](#)

Position: Approx.	58-54N	018-20E	Utö firing exercise area
-------------------	--------	---------	--------------------------

Firing exercises will be carried out within Utö firing range during stated times. The current extension of the closed area is given in the table.

Signal ammunition is used during hours of darkness.

Firing will be performed with laser. Seafarers shall not use binoculars/optical instruments towards the area.

Information during practice times VHF channel 16, call Utö skjutfält, or phone +46 8 501 570 45. Information about upcoming practice times, phone: +46 10 823 18 23, Muskö Sjöcentral.

Date	Time	Range from shore
March 13 - 14	0900 - 2200 LT	2.4 M
March 15	0900 - 1900 LT	0.6 M
March 16 - 18	0900 - 1900 LT	2.4 M
March 19	0900 - 1900 LT	0.6 M

Not shown in ENC.

Bsp Mälaren - Hjälmarén 2020/s07, Bsp Ostkusten 2021/s05, Bsp Ostkusten 2023/s05, BSP Stockholm S 2022/s04, s05, s13, s17, s18, s19, s34, s35, s37

Försvarmakten. Publ. 10 Mar 2023

*** 17514****Chart: 6, 61****Sweden. Northern Baltic. E of Huvudskär. Buoyage operational.**Expired notices: [2022:937/17240\(T\)](#)

Special purpose light buoy FI(5) Y 20s approx. 18 M east of light 'Huvudskär' is operational.

Special purpose light buoy east of Huvudskär	58-56,17N	019-10,60E	FI(5) Y 20s
--	-----------	------------	-------------

BSP Stockholm M 2022/s05, BSP Stockholm S 2022/s05

SMHI. Publ. 15 Mar 2023

Central Baltic*** 17499****Chart: 731****Sweden. Central Baltic. Gotland. Slite. Enholmen. Depth.**

Insert	depth 7,8 m	57-41,84N	018-49,86E
--------	-------------	-----------	------------

Sjöfartsverket. Publ. 14 Mar 2023

Southern Baltic

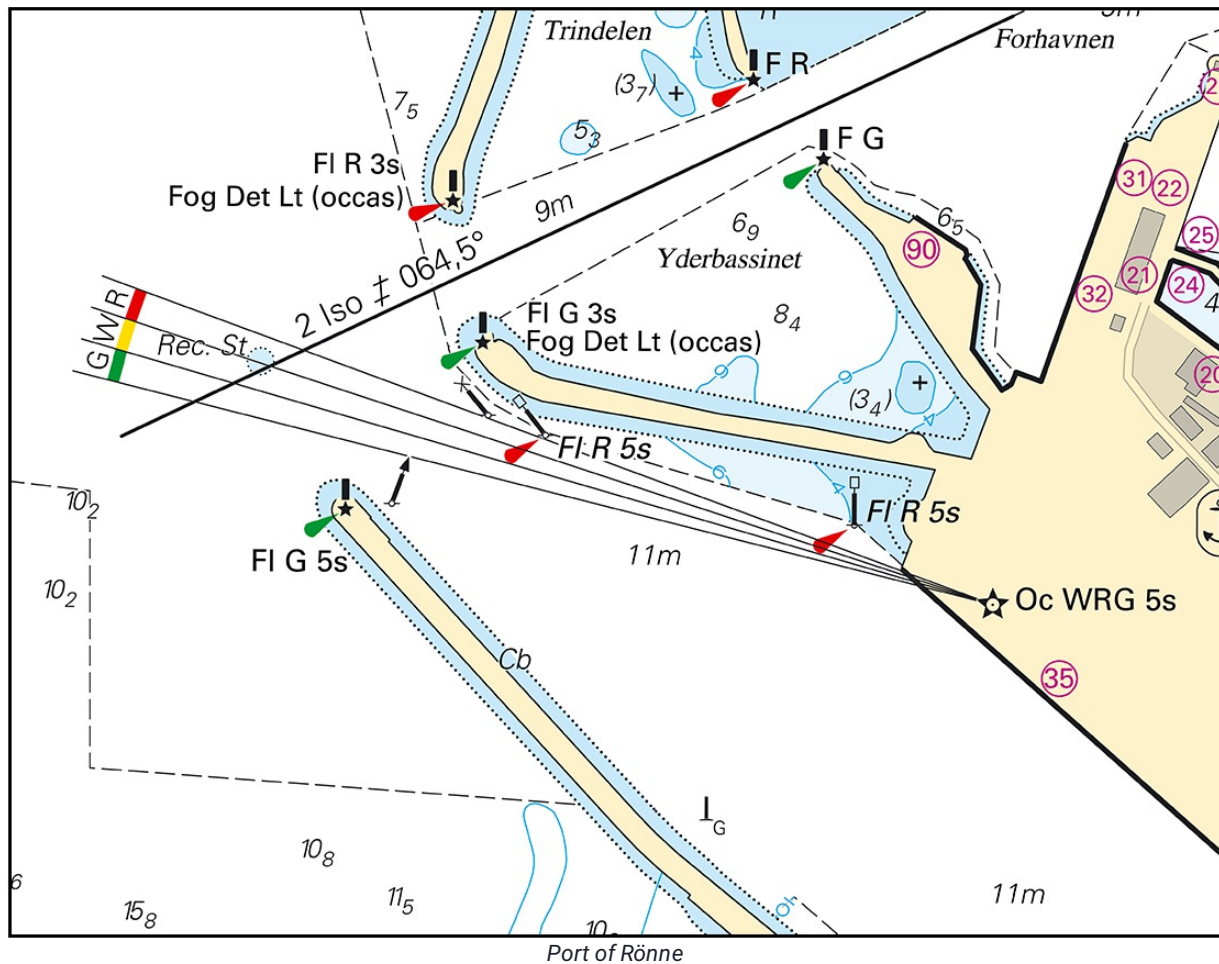
17509

Chart: 839

Denmark. Southern Baltic. Bornholm. Port of Rønne. Land area. Restricted areas. Sector light. Light. Buoyage.

Delete	förbudsområde	1	55-05,502N	014-41,357E	
Delete	restricted area and buoyage Q G and FI(3) Y 10s	2	55-05,460N	014-40,759E	
Amend	coastline and insert berth No. 35	3	55-05,502N	014-41,357E	
Insert	sector light Oc WRG 5s	4	55-05,477N	014-41,339E	G 104° - 106°, W 106° - 108°, R 108° - 110°
Insert	breakwater	5	55-05,475N	014-40,844E	
Insert	light FI G 5s	6	55-05,523N	014-40,766E	
Insert	special purpose spar buoy	7	55-05,571N	014-40,892E	with top mark
Insert	starboard-hand spar buoy	8	55-05,526N	014-40,807E	with top mark
Move	port-hand light spar buoy FI R 5s from 55 05,666 N 014 40,903 E to	9	55-05,561N	014-40,943E	with top mark
Insert	port-hand light spar buoy FI R 5s	10	55-05,516N	014-41,217E	with top mark
Insert	beacon G	11	55-05,238N	014-41,345E	
Insert	beacon G	12	55-05,368N	014-41,085E	

Bsp Sydkysten 2020/s54



Dk Efs 1065/50. Publ. 15 Mar 2023

Kattegat

*** 17480**

Chart: 931, 9313

Sweden. Kattegat. Gothenburg southern archipelago. Donsö. Buoyage.

Replace	starboard hand spar buoy with starboard hand light spar buoy Fl(2) 4s	57-36,413N	011-49,268E
----------------	---	------------	-------------

Bsp Västkusten S 2021/s19, s50, Bsp Västkusten S 2023/s19, s50

Sjöfartsverket. Publ. 15 Mar 2023

*** 17520 (T)**

Chart: 92, 923, 924

Sweden. Kattegat. W of Halmstad. Ringenäs. Firing exercises. March 21, 2023.

Firing will take place at R41A Ringenäs firing range during stated times. The dangerous area extends from the shore according to the table below. A light on shore, VQ W, will be shown during firing.

For further information call +46 35 266 39 55, +46 35 536 77.

Date	Hours	Range
March 21	0900 - 1630 LT	6.8 M

Position: Approx.	56-40,8N	012-38,6E	Firing restriction area R41 A RINGENÄS
-------------------	----------	-----------	--

Not shown in ENC.

Bsp Västkusten S 2021/s28, s29, s30, Bsp Västkusten S 2023/s28, s29, s30

Försvarmakten. Publ. 15 Mar 2023

Lake Vänern and Trollhätte Canal

* 17486 (T)

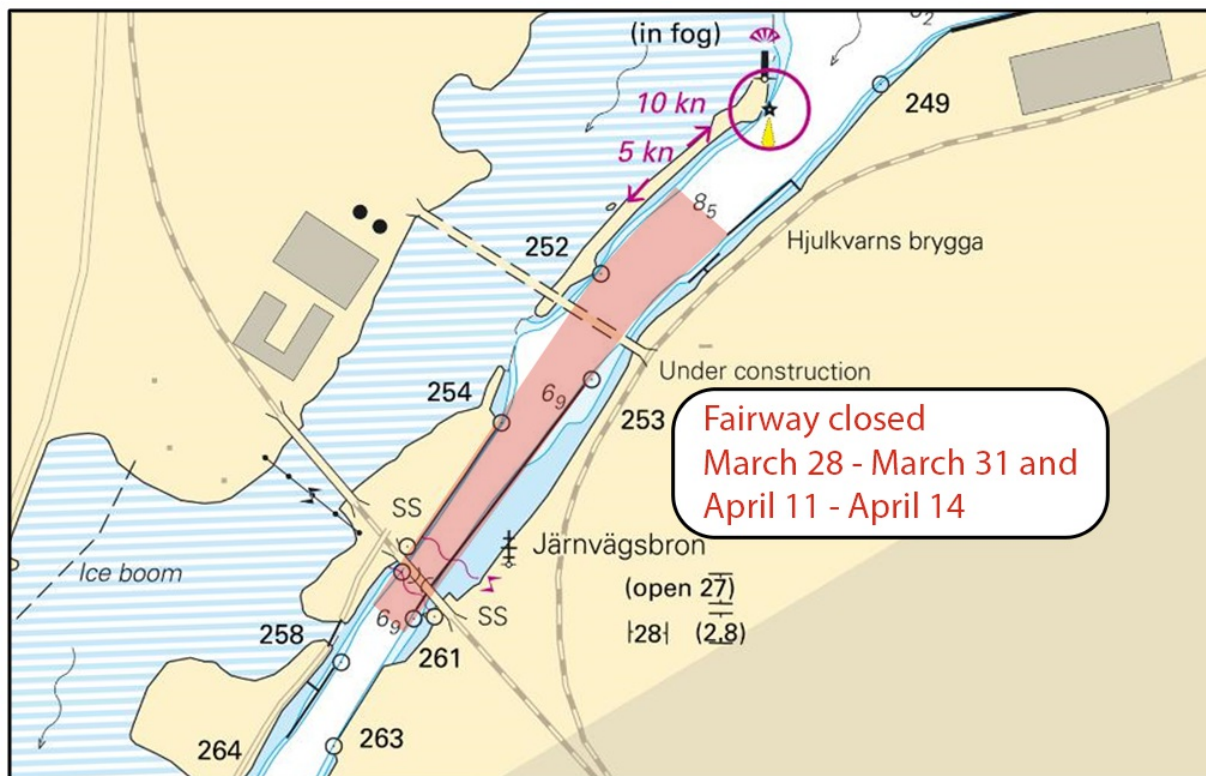
Chart: 1353

Sweden. Lake Vänern and Trollhätte Canal. Trollhättan. Bridge 'Järnvägsbron'. Fairway closed.

Bridge 'Järnvägsbron'	58-17,500N	012-17,520E
-----------------------	------------	-------------

The fairway at bridge 'Järnvägsbron' and 'Stridsbergsbron' in Trollhättan is closed for all maritime traffic due to maintenance between March 28, 0700 LT, until March 31, 0700 LT and April 11, 0700 LT, until April 14, 0700 LT.

Trollhätte kanal - Dalslands kanal 2020/s21



Trollhättan

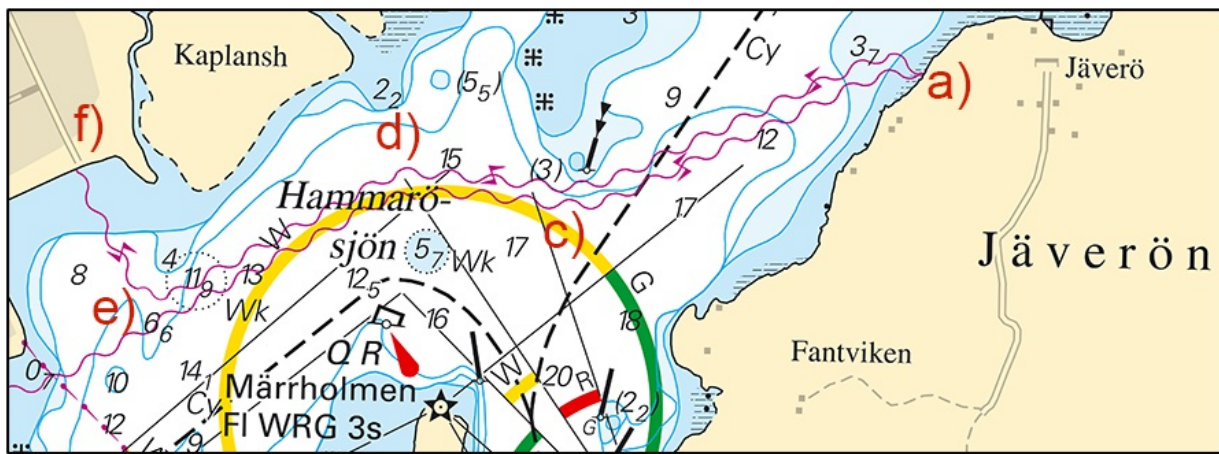
*** 17504**

Chart: 131, 132

Sweden. Lake Vänern and Trollhätte Canal. Vänern. Karlstad. Jäverön. Submarine cable.

Insert	submarine power cable between positions a) and f) according to chartlet	a)	59-22,628N	013-37,572E
		b)	59-22,671N	013-37,4E
		c)	59-22,349N	013-36,108E
		d)	59-22,384N	013-35,272E
		e)	59-22,060N	013-34,166E
		f)	59-22,37N	013-33,837E

Bsp Vänern 2022/s12



New submarine power cable by Jäverön

Karlstads EI- och Stadsnät AB. Publ. 15 Mar 2023